

- Sheet Notes
- the drawing is copyright protected and may not be used, reproduced or relied upon by any third party except as explicitly agreed by MAPL
  - all dimensions are in millimetres unless noted otherwise
  - all measurements must be obtained from stated dimensions only and not be scaled off except for Local Authority Planning application purposes
  - all drawings must be read in conjunction with all other project drawings and any discrepancies reported immediately for clarification
  - full schedules, specification notes and legends are located on drawings numbered '900' to '999' (900 series)

Rev	Date	By	Description
C	22.01.2021	JMR	Planning issue
B	19.01.2021	JMR	Red site ownership/boundary lines amended to following existing property
A	19.11.2020	JMR	Planning issue
0	16.11.2020	JMR	First issue



0118 962 9666 • www.mapl.co.uk

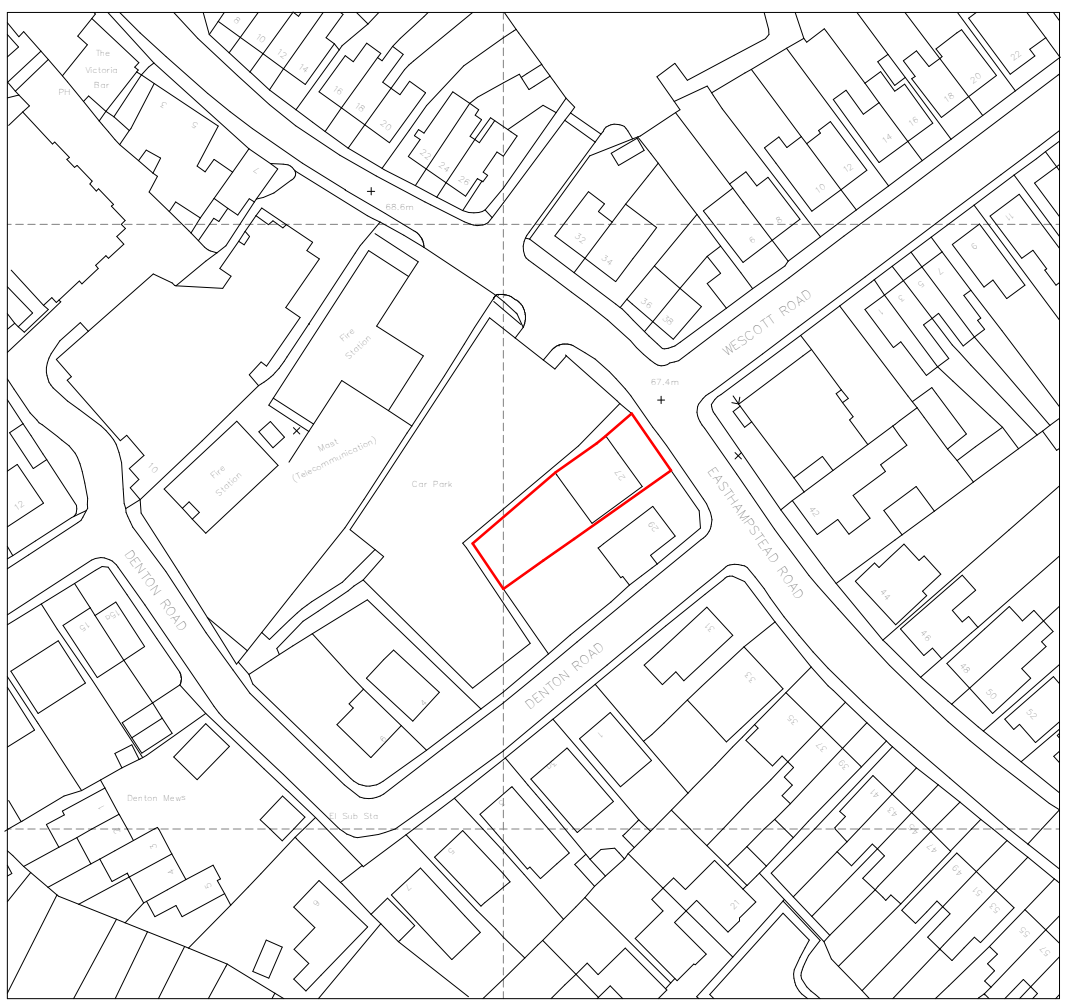
Project  
**27 Easthampstead Road, Wokingham. RG40 2EH -**

Client  
**Mr. & Mrs. Scott**

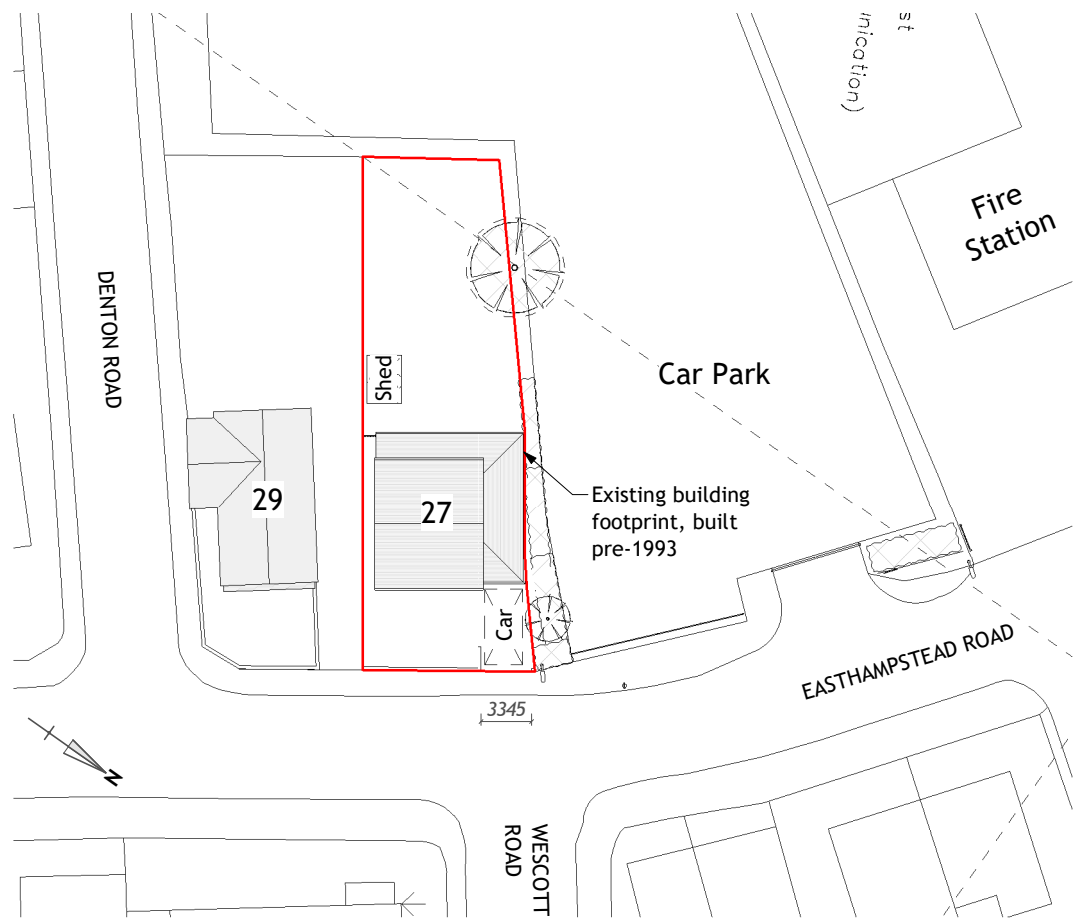

Sheet Title  
**Plans - Location & Site - Existing & Proposed GA**

Sheet Ref.	MAP/C3799/001	Rev.	C
Project Ref.	C3799	Date	22.01.2021
Drawn by	JMR	Checked by	JMR
Scale	As indicated	Sheet Size	A3

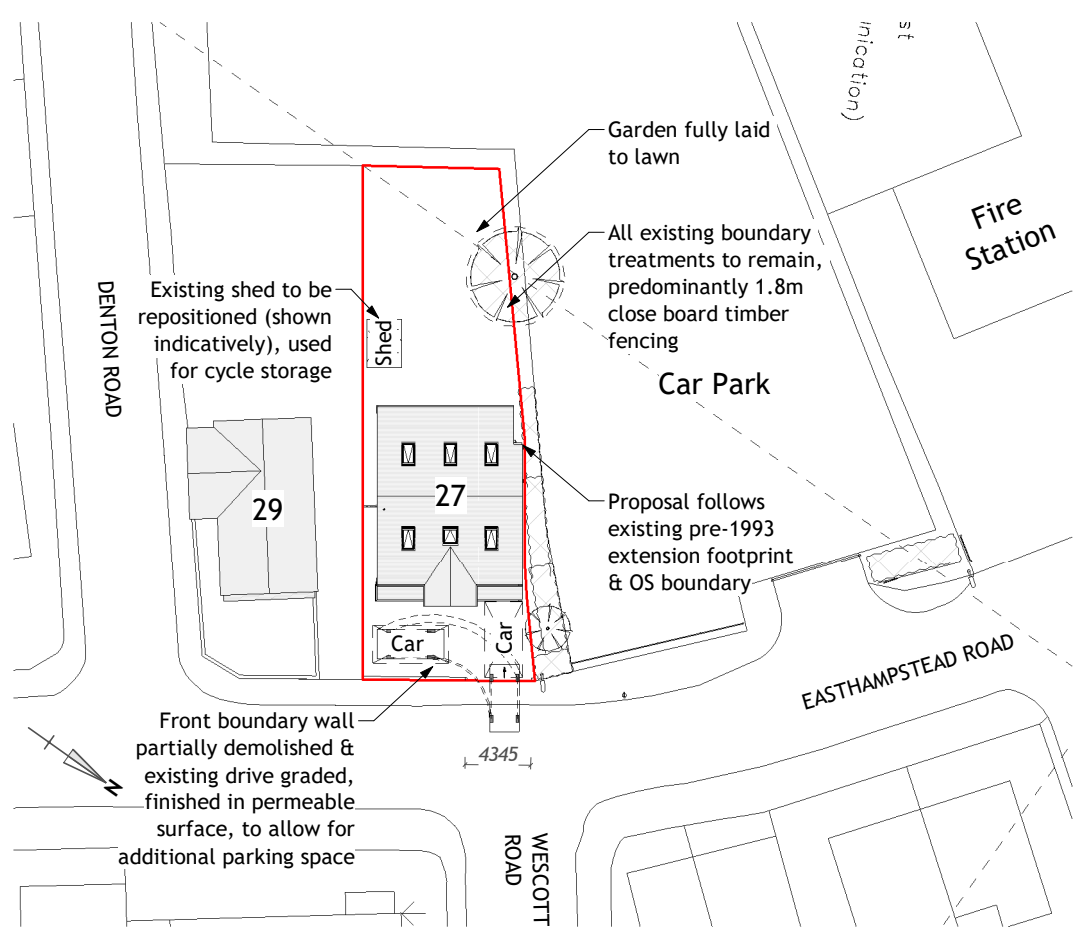
69



**Location Plan**  
 Scale 1 : 1250



**Existing GA Site Level Plan**  
 Scale 1 : 500



**Proposed GA Site Level Plan**  
 Scale 1 : 500

This page is intentionally left blank